

# 157

## Route Guide & Hazard Awareness

**MORDEN STATION - ROSE HILL - CARSHALTON - WALLINGTON  
WEST CROYDON - NORWOOD JUNCTION - CRYSTAL PALACE**



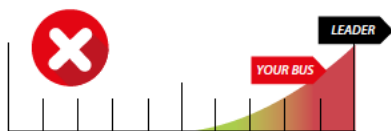
# GRAB YOUR MAP

ASK AT THE FRONT COUNTER

## CHANGEOVER | MORDEN STATION / TAMWORTH ROAD

**Please read your duty card carefully for the changeover location:**

At Morden Station or towards Crystal Palace. Tamworth Road at **BUS STOP CR** (Ruskin Road). Towards Morden Station. Tamworth Road at **BUS STOP CJ** (Ruskin Road). **Always communicate in advance with iBus if you are late for any reason.**



Route 157 is a high frequency route. Headway is a measurement of the distance or time between buses. You can tell that you are on the correct Headway by using the iBus Headway indicator in the cab.

**IMPORTANT:** You must keep your bus as close to the middle of the indicator as possible. Take action and drop back if you are closing in to the bus in front.

# CONTENTS

## **LIGHT RUN ROUTE**

Between Merton Garage and Tooting Bec.

**3**

## **FULL ROUTE 157 MAP**

Between Morden Station and Carshalton.

**4**

## **FULL ROUTE 157 MAP**

Between Carshalton and Stafford Road.

**5**

## **FULL ROUTE 157 MAP**

Between Stafford Road and West Croydon.

**6**

## **FULL ROUTE 157 MAP**

Between West Croydon and Norwood Junction.

**7**

## **FULL ROUTE 157 MAP**

Between Norwood Junction and Crystal Palace.

**8**

## **LIGHT RUN ROUTE**

Between Streatham and Central Hill.

**9**

## **LIGHT RUN ROUTE**

Between Tooting Bec and Streatham.

**10**

## **RUNNING LIGHT**

To and from Morden Station.

**11**

## **RUNNING LIGHT**

To and from Crystal Palace.

**12**

## **IN SERVICE**

Route guide from Crystal Palace and Morden Station.

**13**

## **IN SERVICE**

Route guide from Morden Station and Crystal Palace.

**14**

## **MORDEN STATION**

Terminus point and map.

**15**

## **ST. HELIER**

Curtailment point and map.

**16**

## **CARSHALTON, WRYTHE GREEN**

Curtailment point and map.

**17**

## **WALLINGTON ROAD**

Curtailment point and map.

**18**

## **WALLINGTON, SHOTFIELD**

Curtailment point and map.

**19**

## **STAFFORD ROAD**

Turning point and map.

**20**

## **WEST CROYDON BUS STATION**

Turning point and map.

**21**

## **NORWOOD JUNCTION**

Curtailment point and map.

**22**

## **ANERLEY STATION**

Curtailment point and map.

**23**

## **CRYSTAL PALACE BUS STATION**

Terminus point and map.

**24**

## **LOCAL HAZARDS**

Hazards to be aware of and other points to note.

**25**




## **LOCAL HAZARDS**

Hazards to be aware of and other points to note.

**26**

# LIGHT RUN ROUTE

MERTON GARAGE AND TOOTING BEC

	ROUTE 157
	LIGHT RUNNING ROUTE
	CURTAILMENT ROUTE



# ROUTE 157 MAP

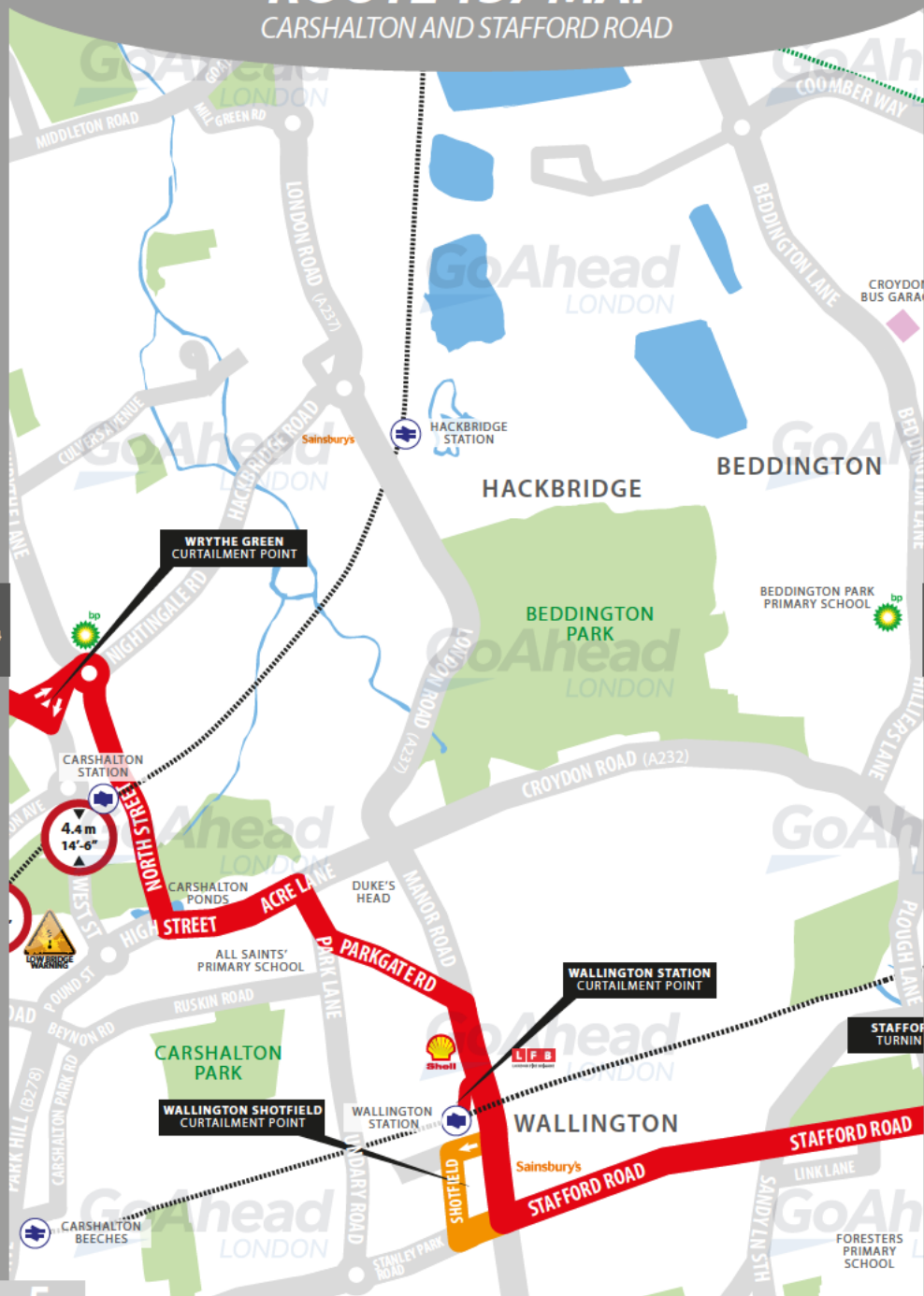
MORDEN STATION AND CARSHALTON

THIS GUIDE IS  
DESIGNED TO  
ASSIST YOU ON  
**ROUTE 157.**  
ENJOY!



# ROUTE 157 MAP

CARSHALTON AND STAFFORD ROAD



GO TO PAGE 4

GO TO PAGE 6

# ROUTE 157 MAP

STAFFORD ROAD AND WEST CROYDON

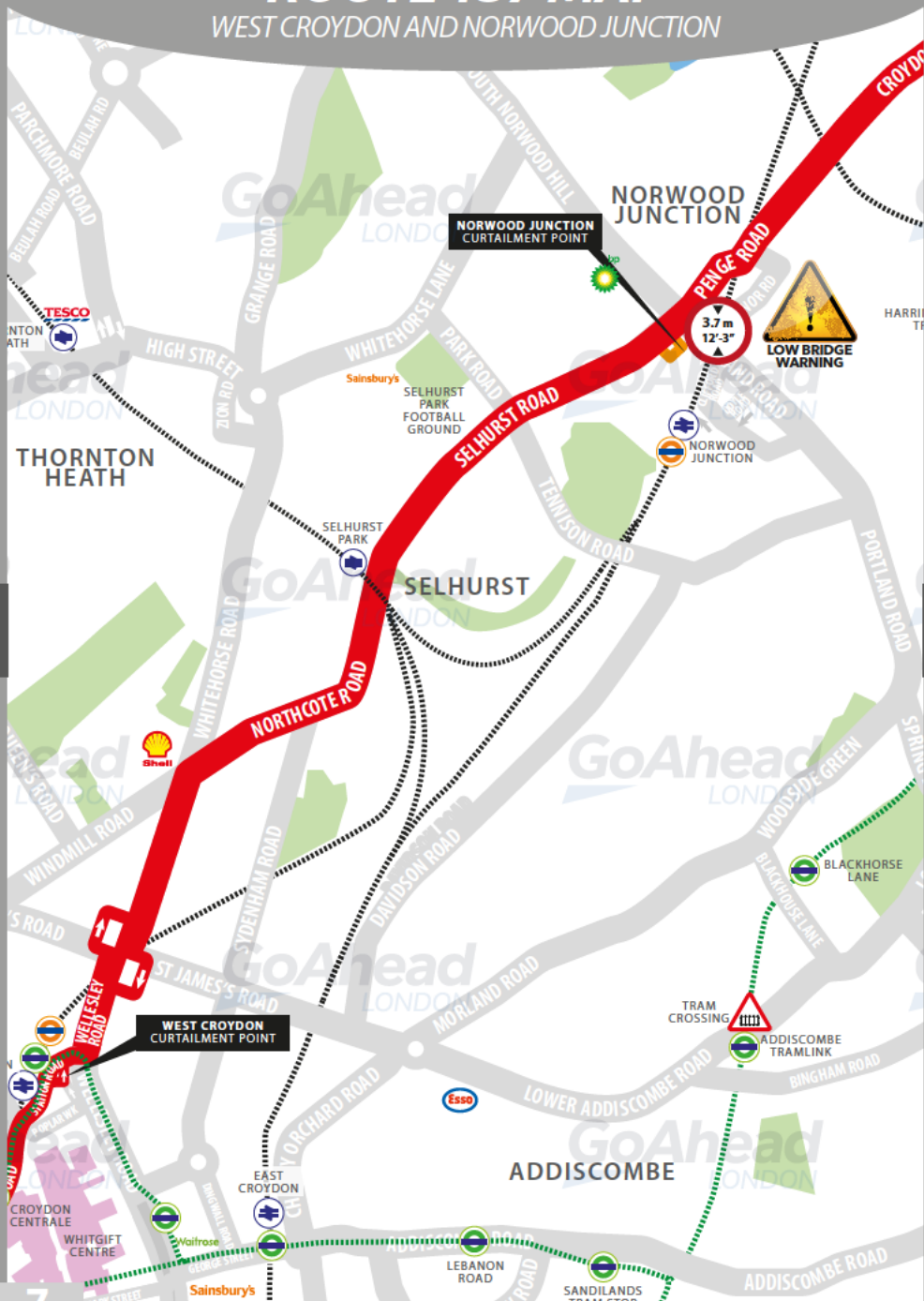


GO TO PAGE 5

GO TO PAGE 7

# ROUTE 157 MAP

WEST CROYDON AND NORWOOD JUNCTION



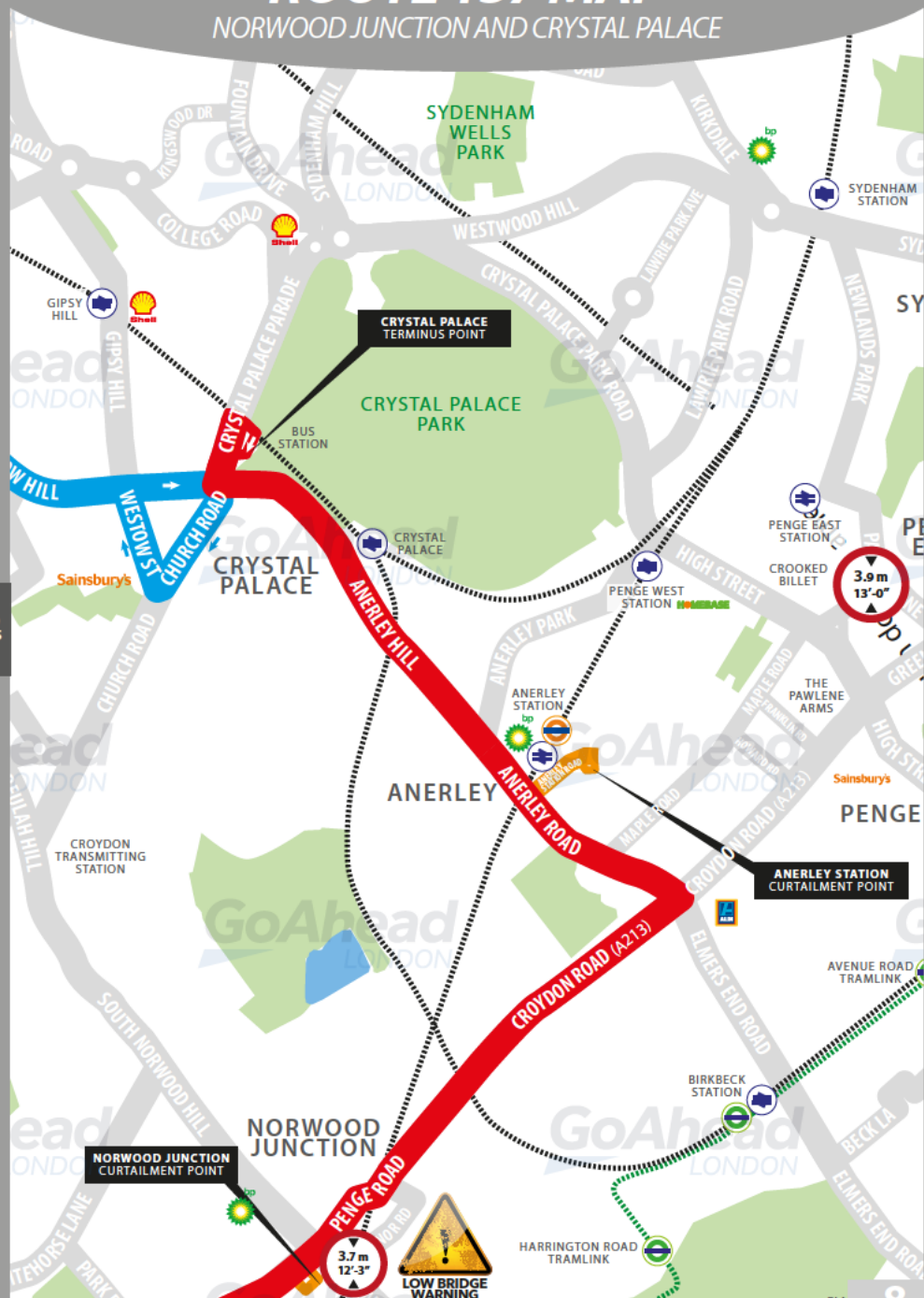
GO TO PAGE 6

GO TO PAGE 8



# ROUTE 157 MAP

NORWOOD JUNCTION AND CRYSTAL PALACE



GO TO PAGE 5

GO TO PAGE 7

# LIGHT RUN ROUTE

STREATHAM AND CENTRAL HILL

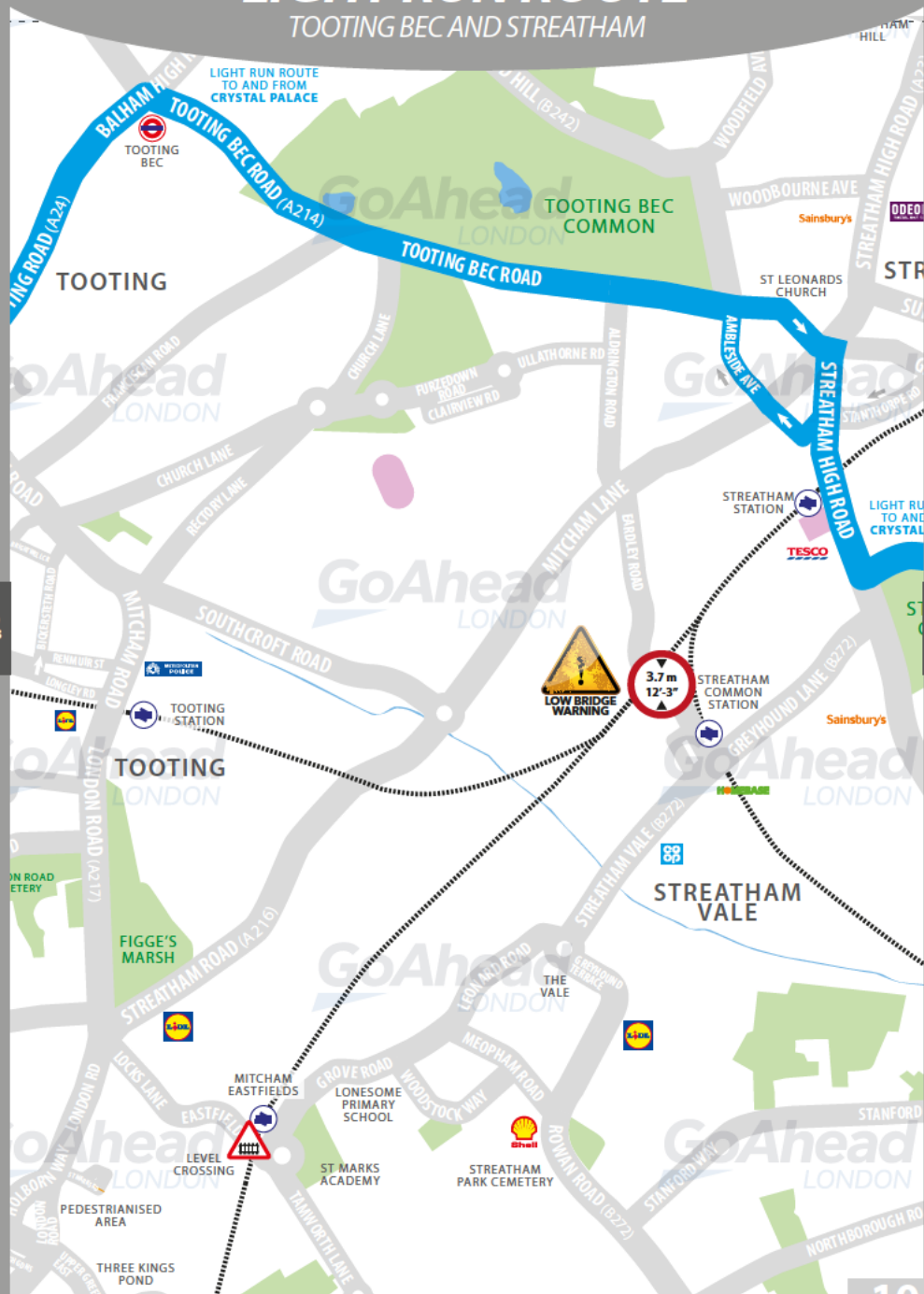


GO TO PAGE 5

GO TO PAGE 8

# LIGHT RUN ROUTE

TOOTING BEC AND STREATHAM



GO TO  
PAGE 3

GO TO  
PAGE 9

# RUNNING LIGHT

RUNNING OUT OF SERVICE

**IMPORTANT**  
LOG OFF IBUS  
IMMEDIATELY  
IF RUNNING  
LIGHT

## TO MORDEN STATION

- At **Merton Garage**, turn right onto High Street [Merton] **A24**
- At traffic light, turn left onto Morden Road (*South Wimbledon Station*) **A24**
- At roundabout, take 2nd exit onto London Road **A24**
- At traffic light, turn right onto Morden Station forecourt to **stand**

## FROM MORDEN STATION

- At **stand**, continue ahead onto London Road **A24**
- At roundabout, take 1st exit onto Morden Road **A24**
- At traffic light, turn right onto High St [Merton] (*South Wimbledon Stn*) **A24**
- Turn left to **Merton Garage**



PORTLAND ROAD  
CLEARANCE HEIGHT

DOUBLE DECK VEHICLES MUST  
NOT BE USED UNDER THIS BRIDGE

Off line-of-route in Norwood Junction

# RUNNING LIGHT

RUNNING OUT OF SERVICE

BLINDS:  
**NOT IN SERVICE**  
LOG OFF IBUS  
IF RUNNING  
LIGHT

## TO CRYSTAL PALACE

- From **Merton Garage**, turn left onto High Street, Merton **A238**
- At traffic light, continue ahead onto High Street, Colliers Wood **A24**
- Continue ahead onto Tooting High Street **A24**
- At traffic light, continue ahead onto Upper Tooting Road **A24**
- At traffic light, turn right onto Tooting Bec Road (*Tooting Bec Station*) **A214**
- At traffic light, continue ahead onto Tooting Bec Gardens (*one-way system*)
- At traffic light, keep on left lane and turn right onto Streatham High Road **A23**
- At traffic light, turn left onto Streatham Common North **A214**
- Continue ahead onto Crown Lane **A214**
- At traffic light, continue ahead onto Crown Dale / Central Hill **A214**
- At traffic light, continue ahead onto Westow Hill (*one-way system*) **A214**
- At traffic light, turn left onto Crystal Palace Parade **A212**
- Turn right to Crystal Palace Bus Station to **stand**

## FROM CRYSTAL PALACE

- At **stand**, exit bus station and turn left onto Crystal Palace Parade **A212**
- At traffic light, continue ahead onto Church Road (*one-way system*) **A214**
- At traffic light, turn right onto Westow Street (*one-way system*) **A214**
- At traffic light, turn left onto Central Hill **A214**
- Continue ahead onto Crown Dale **A214**
- At traffic light, continue ahead onto Crown Lane **A214**
- Continue ahead onto Streatham Common North **A214**
- At traffic light, turn right onto Streatham High Road **A23**
- At traffic light, turn left onto Gleneagle Road (*one-way system*) **A214**
- Turn right onto Ambleside Avenue (*one-way system*) **A214**
- At traffic light, turn left onto Tooting Bec Road **A214**
- At traffic light, turn left onto Upper Tooting Road (*Tooting Bec Station*) **A24**
- Continue ahead onto Tooting High Street **A24**
- At traffic light, continue ahead onto High Street, Colliers Wood **A24**
- At traffic light, continue ahead onto High Street, Merton to **Merton Garage**

# ROUTE DIRECTIONS

RUNNING IN SERVICE

NEVER  
DIVERT OFF  
LINE OF ROUTE  
UNLESS ADVISED  
BY IBUS

## TO MORDEN STATION

- At **stand**, exit bus station and turn left onto Crystal Palace Parade **A212**
- At traffic light, turn left onto Anerley Hill and onto Anerley Road **A214**
- At traffic light, turn right onto Croydon Road **A213**
- At traffic light, continue ahead onto Penge Road **A213**
- Continue ahead onto High Street and onto Selhurst Road **A213**
- Continue ahead onto Northcote Road **A213**
- At traffic light, turn left onto Whitehorse Road **A212**
- Follow one-way system left onto St. James's Road **A222**
- Follow one-way system right onto Newgate **A222**
- Follow road left onto Wellesley Road **A212**
- At traffic light, turn right onto Station Road (*West Croydon Bus Station*)
- At traffic light, continue ahead onto Tamworth Road
- Follow road to the left under Croydon Centrale car park
- Turn right onto Drummond Road to traffic light
- Cross tram-line onto Church Street and turn right onto Reeves Corner
- At traffic light, follow Reeves Corner and turn left onto Cairo New Road
- Follow Cairo New Road under tram bridge
- At mini roundabout, continue ahead onto Waddon New Road
- At traffic light, turn [2nd] right onto Epsom Road (*not immediate right*)
- At traffic light, continue ahead onto Stafford Road **A232**
- At traffic light, continue ahead onto Stafford Road (*Five Ways junction*) **B271**
- At traffic light, turn right onto Woodcote Road (*Sainsbury's on the right*) **A237**
- Turn left onto Railway Approach (*to serve Wallington Station*)
- Exit Railway Approach and turn left onto Manor Road **A237**
- Turn left onto Parkgate Road
- At junction, turn right onto Park Lane
- At junction, turn left onto High Street [Carshalton] **A232**
- Turn right onto North Street (*over Carshalton Pond*)
- At mini roundabout, take 1st exit onto Green Wrythe Lane
- Follow Road onto Wrythe Green Road and onto West Street (*one-way system*)
- At junction, turn right onto Wrythe Lane (*past mini roundabout*) **B278**
- At Rose Hill Roundabout, take 4th exit onto St. Helier Avenue **A297**
- At roundabout, take 2nd exit onto Morden Hall Road **A297**
- At traffic light, turn left onto Aberconway Road **B286**
- At traffic light, turn left onto London Rd and right to Morden Station to **stand**

# ROUTE DIRECTIONS

RUNNING IN SERVICE

IMPORTANT  
PLEASE ENSURE  
YOU USE YOUR  
RIBAS KEY ON  
EVERY TRIP

## TO CRYSTAL PALACE

- At **stand**, exit forecourt onto London Road **A24**
- At roundabout, take 2nd exit onto Morden Hall Road **A297**
- At roundabout, take 2nd exit onto St Helier Avenue **A297**
- At Rose Hill roundabout, take 2nd exit onto Wrythe Lane **B278**
- At mini roundabout, take 2nd exit onto Wrythe Lane **B278**
- Turn left onto Wrythe Green Road and follow onto Green Wrythe Lane
- At mini roundabout, take 2nd exit onto North Street (*over Carshalton Pond*)
- At junction, turn left onto High Street [Carshalton] **A232**
- Turn right onto Park Lane
- Turn left onto Parkgate Road
- At junction, turn right onto Manor Road **A237**
- Continue ahead onto Woodcote Road **A237**
- At traffic light, turn left onto Stafford Road (*Sainsbury's on the left*) **B271**
- At traffic light, continue ahead onto Stafford Road (*Five Ways junction*) **A232**
- At traffic light, continue ahead onto Epsom Road
- At traffic light, turn left onto Waddon New Road
- At mini roundabout, turn right onto Rectory Grove
- Keep left and after traffic light manoeuvre immediately to right lane
- At traffic light on Roman Way, turn right onto Reeves Corner
- At traffic light, continue over tram track onto Tamworth Road
- At traffic light, continue ahead onto Station Road (*beware of trams passing*)
- Turn right to West Croydon bus station and serve stop B2
- Exit the bus station and turn right onto Station Road to traffic light
- At traffic light, turn left onto Wellesley Road **A212**
- Follow one-way system left onto St. James's Road **A222**
- Follow one-way system right onto Hogarth Crescent **A212**
- Follow road left onto Whitehorse Road **A212**
- At traffic light, turn right onto Northcote Road **A213**
- Continue ahead onto Selhurst Road (*past Selhurst Station*) **A213**
- Continue ahead onto High Street **A213**
- At traffic light, continue ahead onto High Street / Penge Road **A213**
- At traffic light, turn left onto Anerley Road **A214**
- Continue ahead onto Anerley Hill **A214**
- At traffic light, turn right onto Crystal Palace Parade **A212**
- Turn right to Crystal Palace Bus Station to **stand**

# MORDEN STATION

TERMINUS POINT

SWITCH THE  
ENGINE OFF  
WHILST AT THE  
STAND

From Crystal Palace. Proceed from London Road direct to stand.  
Set down on London Road at **BUS STOP N**.

Towards Crystal Palace. Depart to London Road.  
Pick up on London Road at **BUS STOP C**.

Private stand for up to 8 buses on Morden Station Forecourt on north side of  
London Road. Blind display: **MORDEN STATION**.





# ST. HELIER

CURTALMENT POINT

SWITCH THE  
ENGINE OFF  
WHILST AT THE  
STAND

From Crystal Palace. Proceed from Wrythe Lane, Rose Hill Roundabout to Wrythe Lane. Set down on Wrythe Lane at **BUS STOP RL**.

Towards Crystal Palace. Depart to Wrythe Lane.  
Pick up on Wrythe Lane at **BUS STOP RK**.

Turning point only - buses must not stand.

Blind display: **ST. HELIER, ROSE HILL**.



# CARSHALTON

TURNING POINT

SWITCH THE  
ENGINE OFF  
WHILST AT THE  
STAND

From Crystal Palace. Proceed from Green Wrythe Lane direct to stand.  
Set out on Green Wrythe Lane at **BUS STOP D**.

Towards Crystal Palace. Depart to Green Wrythe Lane.  
Pick up on Wrythe Green Road at **BUS STOP V**.

Public off side stand for one bus on west side of West Street.

Blind display: **CARSHALTON, WRYTHE GREEN**.



# WALLINGTON

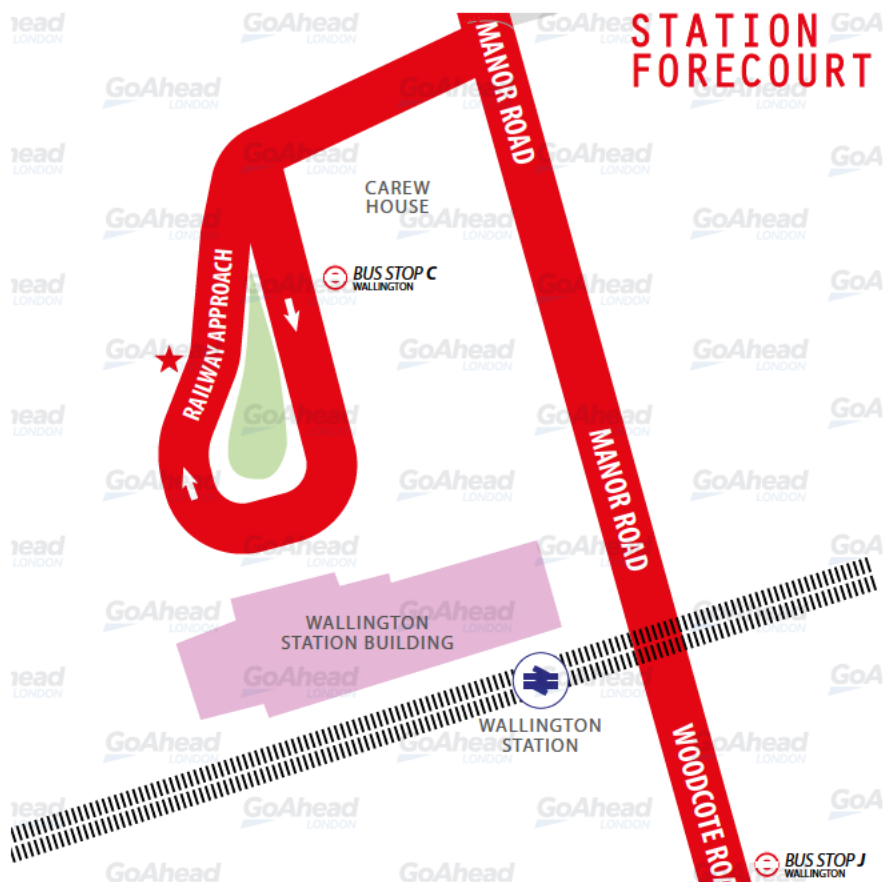
CURTALMENT POINT

SWITCH THE  
ENGINE OFF  
WHILST AT THE  
STAND

**From Crystal Palace.** Proceed from Railway Approach Turning Circle to stand. Set down on Railway Approach at **BUS STOP C**.

**Towards Crystal Palace.** Depart via Railway Approach Turning Circle, Railway Approach, Manor Road to Woodcote Road.  
Pick up on Woodcote Road at **BUS STOP J**.

Private stand for one bus on west side of station forecourt.  
**Blind display: WALLINGTON.**



# WALLINGTON

CURTALMENT POINT

SWITCH THE  
ENGINE OFF  
WHILST AT THE  
STAND

**From Morden Station.** Proceed from Manor Road, Beddington Gardens, Shotfield to stand. Set down on Manor Road at **BUS STOP A**.

**Towards Morden Station.** Depart via Shotfield, Stanley Park Road to Woodcote Road. Pick up on Woodcote Road at **BUS STOP K**.

Public stand for six buses on east side of Shotfield. Two buses stand at bus stop F (route 151 only), two buses at bus stop E (route 410 only) and two buses on a buses only layby located between the entrance & exit to Wallington Library car park. **Blind display: WALLINGTON.**



# STAFFORD ROAD

TURNING POINT

**TURNING POINT ONLY.**  
BUSES MUST NOT STAND.

**From Crystal Palace.** Proceed from Stafford Road via Stafford Cross and Stafford Road. Set down on Stafford Road at **BUS STOP WK**.

**Towards Crystal Palace.** Depart to Stafford Road.  
Pick up on Stafford Road at **BUS STOP EL**.

**From Morden Station.** Proceed from Stafford Road via Stafford Cross and Stafford Road. Set down on Stafford Road at **BUS STOP HANNIBAL WAY**.

**Towards Morden Station.** Depart to Stafford Road.  
Pick up on Stafford Road at **BUS STOP HANNIBAL WAY**.

Turning point only - buses must not stand.

Blind display: **STAFFORD ROAD, THE CHASE.**



# WEST CROYDON

TURNING POINT

5

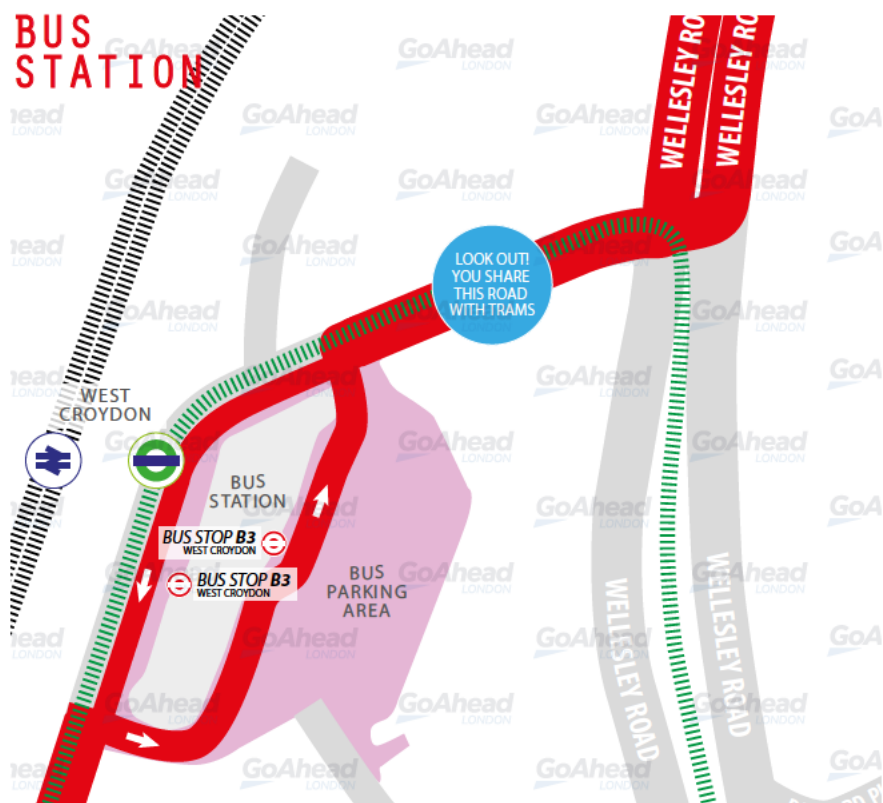
**From Crystal Palace.** Proceed from Station Road departing to West Croydon Bus Stn. Set down in West Croydon Bus Station at **BUS STOP B3**.

**Towards Crystal Palace.** Depart to West Croydon Bus Station. Pick up on West Croydon Bus Station at **BUS STOP B1**.

**From Morden Station.** Proceed from West Croydon Bus Station. Set down in West Croydon Bus Station at **BUS STOP B1**.

**Towards Morden Station.** Depart to Station Road. Pick up in West Croydon Bus Station at **BUS STOP B3**.

Turning point only - buses must not stand. **Blind display: WEST CROYDON.**



# NORWOOD JUNCTION

CURTAILMENT POINT

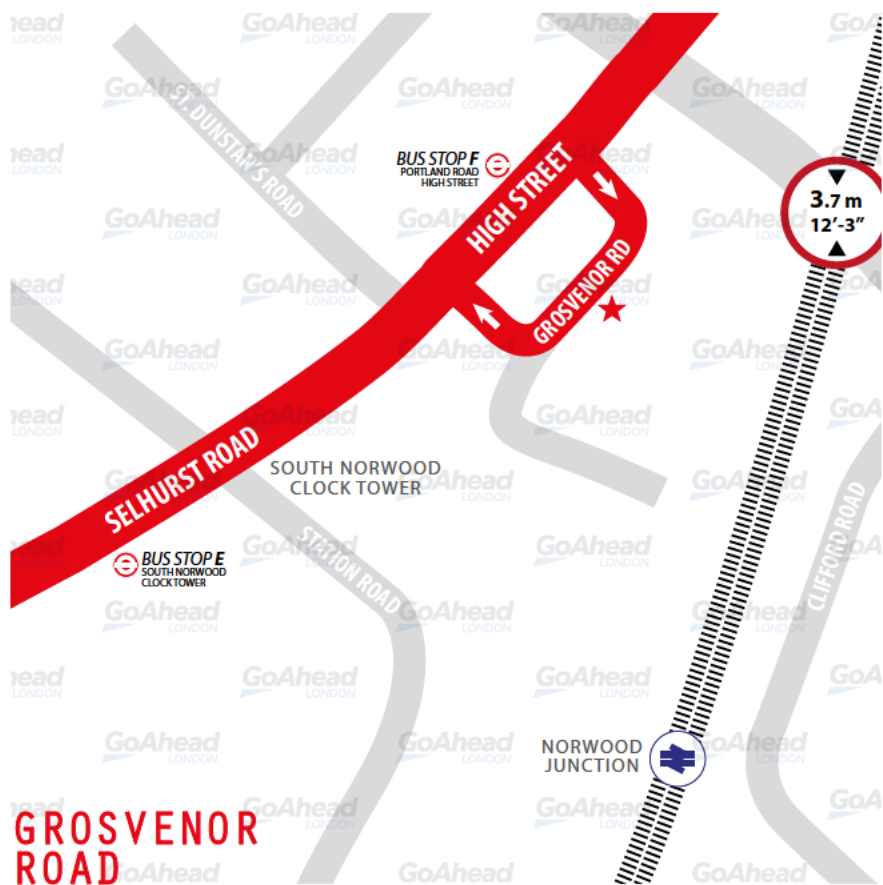
PLEASE CHECK  
TRIP NUMBER  
ON ETM BEFORE  
DEPARTING

**From Morden Station.** Proceed from South Norwood High Street, Grosvenor Road to stand. Set down on High Street at **BUS STOP F**.

**Towards Morden Station.** Depart via Grosvenor Road, Belgrave Road, South Norwood High Street to Selhurst Road. Pick up on Selhurst Road at **BUS STOP A**.

Public stand for two buses on south side of Grosvenor Road (western arm).

Blind display: **NORWOOD JUNCTION**.



**GROSVENOR  
ROAD**

# ANERLEY STATION

CURTAILMENT POINT

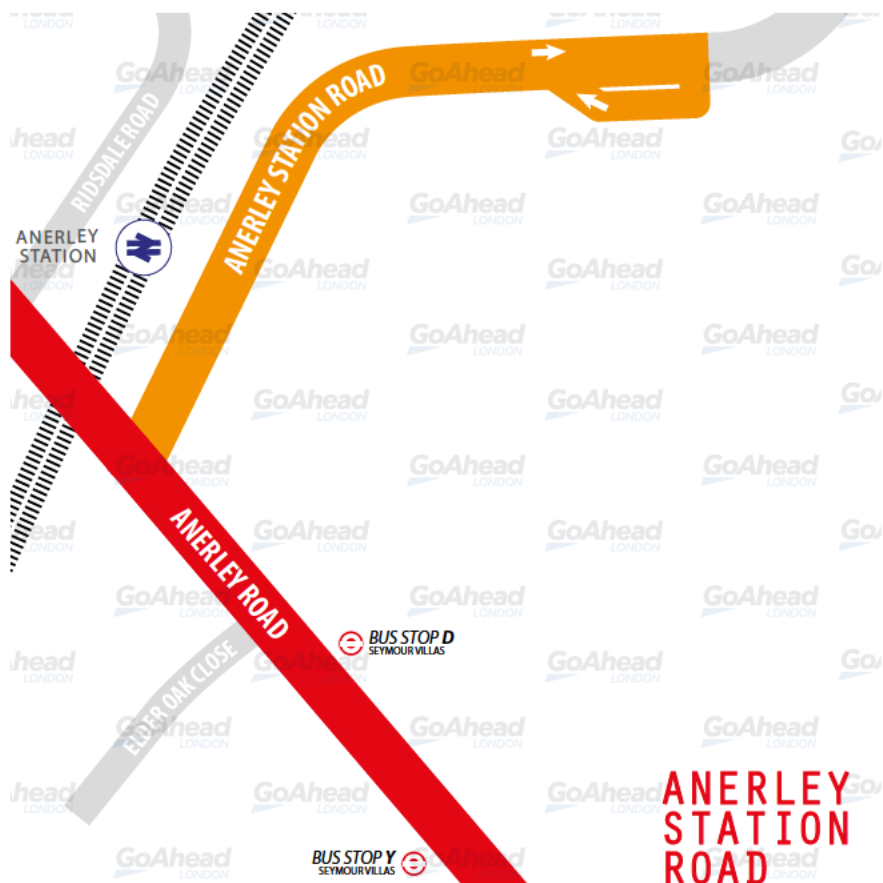
PLEASE CHECK  
TRIP NUMBER  
ON ETM BEFORE  
DEPARTING

**From Morden Station.** Proceed from Anerley Road, Anerley Station Road to stand. Set down on Anerley Road at **BUS STOP AS**.

**Towards Morden Station.** Depart via Anerley Station Road to Anerley Road. Pick up on Anerley Road at **BUS STOP AC**.

Private stand for 5 buses in Bus Parking Area on south side of Anerley Station Road approximately 100 metres north east of Minden Road.

**Blind display:** **ANERLEY STATION**.





# CRYSTAL PALACE

TERMINUS POINT

PLEASE CHECK  
TRIP NUMBER  
ON ETM BEFORE  
DEPARTING

**From Morden Station.** Proceed from Crystal Palace Parade direct to stand. Set down on Crystal Palace Parade at **BUS STOP C.**

**Towards Morden Station.** Depart to Crystal Palace Bus Station. Pick up in Crystal Palace Bus Station at **BUS STOP D.**

Private stand for 9 buses facing south in marked bays on east side of bus station on east side of Crystal Palace Parade opposite Farquhar Road.

**Blind display:** **CRYSTAL PALACE.**



# LOCAL HAZARDS & POINTS TO NOTE

FULL RISK ASSESSMENT VIEWABLE UPON REQUEST



## **BUS MOVEMENT | MORDEN STATION FORECOURT**

Pedestrians. Use extra care and caution when driving through the tube station forecourt. Keep speed under 10 mph and watch out for pedestrians and buses manoeuvring.

## **MERGING TRAFFIC | MORDEN STATION EXIT**

Merging with traffic on exit to station forecourt. Be prepared to give way to traffic on your offside when leaving the bus station.

## **LANE DISCIPLINE | MORDEN HALL ROAD**

St Helier Avenue Roundabout, other vehicle movements. Maintain good lane discipline. Be aware of other vehicles beside the bus. Be prepared to give way.

## **PARKED VEHICLES | ST HELIER AVENUE**

Vehicles parking close to carriageway edge. This is a 40 mph road, watch for vehicles ahead that may slow quickly to park in bay, vehicles will also pull out onto carriageway. Watch and be aware of car doors opening into carriageway. Be prepared to slow down or stop.

## **MULTIPLE LANES | ROSE HILL ROUNDABOUT**

Other vehicle movements. Maintain good lane discipline. Be aware of other vehicles beside the bus. Be prepared to give way and be aware of other motorists changing lanes without warning.

## **NARROW ROAD | WRYTHE LANE SHOPPING PARADE**

Road narrowed by parked vehicles. Look out for pedestrians crossing the road and vehicles emerging from parking bays. Be prepared to give way to oncoming vehicles where road narrows.

## **RECREATION GROUND | ST HELIER HOSPITAL**

Pedestrian and vehicle movements. Ambulances emerging from Hospital. Children crossing to recreation ground. Use extra care and caution, watch your speed and be prepared to stop.

## **SCHOOL CHILDREN | WRYTHE LANE**

Carshalton High School for girls Use extra care and caution. Watch your speed and beware of children crossing the road.

# LOCAL HAZARDS & POINTS TO NOTE

FULL RISK ASSESSMENT VIEWABLE UPON REQUEST



## **PEDESTRIAN AREA | NORTH STREET**

Carshalton College. Use extra care and caution. Watch your speed and beware of students crossing the road.

## **TIGHT LEFT TURN | NORTH STREET JUNC HIGH STREET**

Very tight left turn (heading towards Crystal Palace). Be prepared to take a wide left turn and use some of the opposite carriageway when turning. Beware of oncoming vehicles.

## **HIGH BRICK WALL | HIGH STREET [CARSHALTON]**

(Heading towards Morden). High brick wall on nearside leans into the road just before the junction. This narrow road is further restricted by a high brick wall on nearside which in places leans towards the road. Make full use of your mirrors, beware of oncoming vehicles and be prepared to give way.

## **BUSY PEDESTRIAN AREA | HIGH STREET [CARSHALTON]**

Pedestrian and vehicle movements. Watch your speed, look out for pedestrians crossing and cars emerging from parking bays.

## **NARROW RESIDENTIAL ROAD | PARKGATE ROAD**

Narrow residential road, parked vehicles. Watch your speed, look out for pedestrians crossing, make full use of your mirrors, beware of oncoming vehicles and be prepared to give way.

## **BUSY PEDESTRIAN AREA | RAILWAY APPROACH**

Wallington Station (heading towards Morden). Vehicle movements. Watch your speed, look out for pedestrians crossing, make full use of your mirrors, beware of other buses manoeuvring and be prepared to give stop.

## **LIABLE TO FLOODING | MANOR ROAD**

Road liable to flooding under railway bridge. Take extra care and caution after heavy rain as road sometimes becomes impassable.

## **PEDESTRIANS | MANOR ROAD / WOODCOTE ROAD**

Stafford Road. Pedestrian and vehicle movements. Watch your speed, look out for pedestrians crossing and cars emerging from parking bays.

# LOCAL HAZARDS & POINTS TO NOTE

FULL RISK ASSESSMENT VIEWABLE UPON REQUEST



## **ROAD JUNCTION | FIVE WAYS**

Vehicle movements. Watch your speed, make full use of your mirrors, beware of other vehicles changing lane without warning. Be prepared to give way.

## **NARROW LANES | STAFFORD ROAD / EPSOM ROAD**

Watch your speed, make full use of your mirrors, beware of other vehicles.

## **NARROW ROAD | EPSOM ROAD**

Parked vehicles. Watch your speed, look out for pedestrians crossing, make full use of your mirrors, beware of oncoming vehicles and be prepared to give way.

## **TIGHT TURN | EPSOM ROAD JUNC WADDON NEW ROAD**

Tight turn at junction. Watch your speed and make full use of your mirrors.

## **NARROW ROAD | WADDON NEW ROAD / RECTORY GROVE**

Narrow residential road. Watch your speed, look out for pedestrians crossing and make full use of your mirrors.

## **FILTER LANE | ROMAN WAY / REEVES CORNER**

(Heading towards Crystal Palace) Cross three lanes of traffic to take filter lane onto Reeves Corner. Use care and caution when changing lanes. Beware of faster vehicles approaching from behind and on your offside. Make full use of your mirrors, be prepared to give way.

## **TRAM MOVEMENTS | REEVES CORNER / TAMWORTH RD**

Pedestrian and tram movements. Watch your speed, look out for pedestrians crossing, make full use of your mirrors. This road is shared with trams. Take extra caution. Be careful not to drive into tram only lanes.

## **TRAM MOVEMENTS | CHURCH STREET / CAIRO NEW ROAD**

Reeves Corner (heading towards Morden). Pedestrian and tram movement. Watch your speed, look out for pedestrians crossing, make full use of your mirrors. This road is shared with trams. Take extra caution. Be careful not to drive into tram only lanes.

# LOCAL HAZARDS & POINTS TO NOTE

FULL RISK ASSESSMENT VIEWABLE UPON REQUEST



## **TRAM MOVEMENTS | STATION ROAD**

Pedestrian and tram and bus movements. Watch your speed, look out for pedestrians crossing, make full use of your mirrors. This road is shared with trams. Take extra caution. Be careful not to drive into tram only lanes.

## **NARROW ROAD | SOUTH NORWOOD HIGH STREET**

Pedestrian and vehicle movements. Watch your speed, look out for pedestrians crossing, make full use of your mirrors.

## **PEDESTRIANS | CRYSTAL PALACE BUS STATION**

Vehicle movements. Watch your speed, lookout for pedestrians crossing and other bus movements, make full use of your mirrors.

## **VERY TIGHT LEFT TURN | WESTOW HILL / CENTRAL HILL**

Very tight left turn. Take a wide turn, use all the road available, take extra care and caution. Keep speed to dead slow.

## **NO LEFT TURN | MERTON BUS GARAGE**

No left turn into bus garage from Merton High Street. Run light via Merantun Way, Christchurch Road, Priory Road and then turn right into the bus garage from Merton High Street.



WEST STREET  
CLEARANCE HEIGHT

DOUBLE DECK VEHICLES MUST  
TURN RIGHT OUT OF GARAGE

Off line-of-route in Carshalton

# AT THE GARAGE

## GARAGE AND GENERAL SAFETY INFORMATION

BE VISIBLE  
**WEAR YOUR  
HI-VIS** WITHIN  
THE GARAGE

GO SLOW!  
MANDATORY  
**SPEED OF 5 MPH**  
WITHIN THE  
GARAGE

BE NOTICED  
**HEADLIGHTS**  
ON AT ALL TIMES  
IN THE GARAGE

STICK TO  
DESIGNATED  
PATHS AND  
WALKWAYS

NO EXCUSES  
PLEASE ABIDE BY  
THE RULES. IT'S  
**MANDATORY!**

BE AWARE.  
REPORT ALL  
**HAZARDS**  
IMMEDIATELY

REMEMBER  
**LOOK OUT  
FOR CYCLISTS**  
DRIVE SLOWLY

PARK FERRY  
VEHICLES WITHIN  
DESIGNATED  
AREAS

**USE THE  
HORN** WHEN  
APPROACHING  
CORNERS &  
REVERSING

ELECTRIC BUSES  
ARE SILENT. BE  
**EXTRA CAUTIOUS**  
WHILST ON THE  
MOVE!

FUEL, OIL &  
COOLANT SPILLS  
CAN MAKE THE  
SURFACE SLIPPERY  
**BE AWARE**

FAMILIARISE  
YOURSELF WITH  
THE GARAGE  
**SAFETY CODE**



AND THINK FIRST!

# OTHER INFORMATION

## CODES AND EMERGENCY RADIO PROCEDURES

REMAIN CALM:  
GIVE ACCURATE  
INFORMATION.  
WE'RE HERE  
TO ASSIST!

### ROUTE 157 | CURTAILMENT ABBREVIATIONS

<b>MS</b>	Morden Station	<b>SHG</b>	St. Helier, Green Lane
<b>CWG</b>	Carshalton, Wrythe Green	<b>WAL</b>	Wallington Station
<b>WS</b>	Wallington, Shotfield	<b>SR</b>	Stafford Road
<b>WCB</b>	West Croydon Bus Station	<b>NJ</b>	Norwood Junction
<b>AS</b>	Anerley Station	<b>CP</b>	Crystal Palace

### FACILITIES | THROUGHOUT THE ROUTE

- **Morden Station.** [REDACTED]
- **Crystal Palace Bus Station.** [REDACTED]

If you urgently need to use a facility, please inform iBus immediately.

### CODE RED | EMERGENCY RADIO PROCEDURE

If you require the Emergency Services to attend your vehicle (for example in the event of passenger injury, assault or major RTA), you should contact CentreComm using the radio's Code Red facility. To call CentreComm, **hold down the Code Red button on your vehicle's radio for at least 3 seconds** until you hear a ringing tone to indicate that your call has been connected. Hold down the foot switch in the cab when you are speaking, and end what you have to say with the word "over" to indicate that you expect a response, or "over and out" if this is the end of your communication. Release the foot switch when you are not speaking. Remember to speak slowly and clearly. Note that you will usually receive a radio call from your depot shortly after you make a Code Red call. *You should not use the radio whilst the vehicle is in motion.*

CODE  
GREEN

Call your garage for non-emergency, mechanical defects, help or advice

CODE  
BLUE

Call CentreComm for non-emergency, incident reporting or diversions

CODE  
RED

Call CentreComm for emergency services, passenger injury or assault